

INDEX OF SHEETS

Sheet No.	Description
1	Title and Location Map
2-9	Typical Cross Sections
10	Key Maps and Line Index
11-29	Layouts
30-48	Profiles
49-57	Superelevation Diagrams
58-68	Construction Details
69-158	Drainage Plans, Profiles, Details and Quantities
159-171	Utility Plans
172	Construction Area Signs
173-193	Pavement Delineation Plans, Details and Quantities
194-201	Summary of Quantities
202-203	Sign Plans, Details and Quantities
204-208	Retaining Wall Plans
209-212	Electrical Plans
213-224	Revised Standard Plans
225	New Standard Plans

STRUCTURE PLANS

226-247	Sutter Creek Br No 26-0040
248-269	Amador Creek Br No 26-0043

THE STANDARD PLANS LIST APPLICABLE TO THIS CONTRACT IS INCLUDED IN THE NOTICE TO CONTRACTORS AND SPECIAL PROVISIONS BOOK.

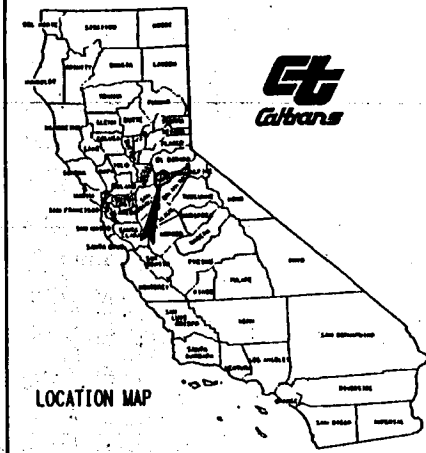
STATE OF CALIFORNIA  
DEPARTMENT OF TRANSPORTATION  
PROJECT PLANS FOR CONSTRUCTION ON  
STATE HIGHWAY

IN AMADOR COUNTY  
IN AND NEAR SUTTER CREEK AND AMADOR CITY  
FROM JUNCTION ROUTE 104  
TO 0.3 KM SOUTH OF RANCHERIA CREEK BRIDGE

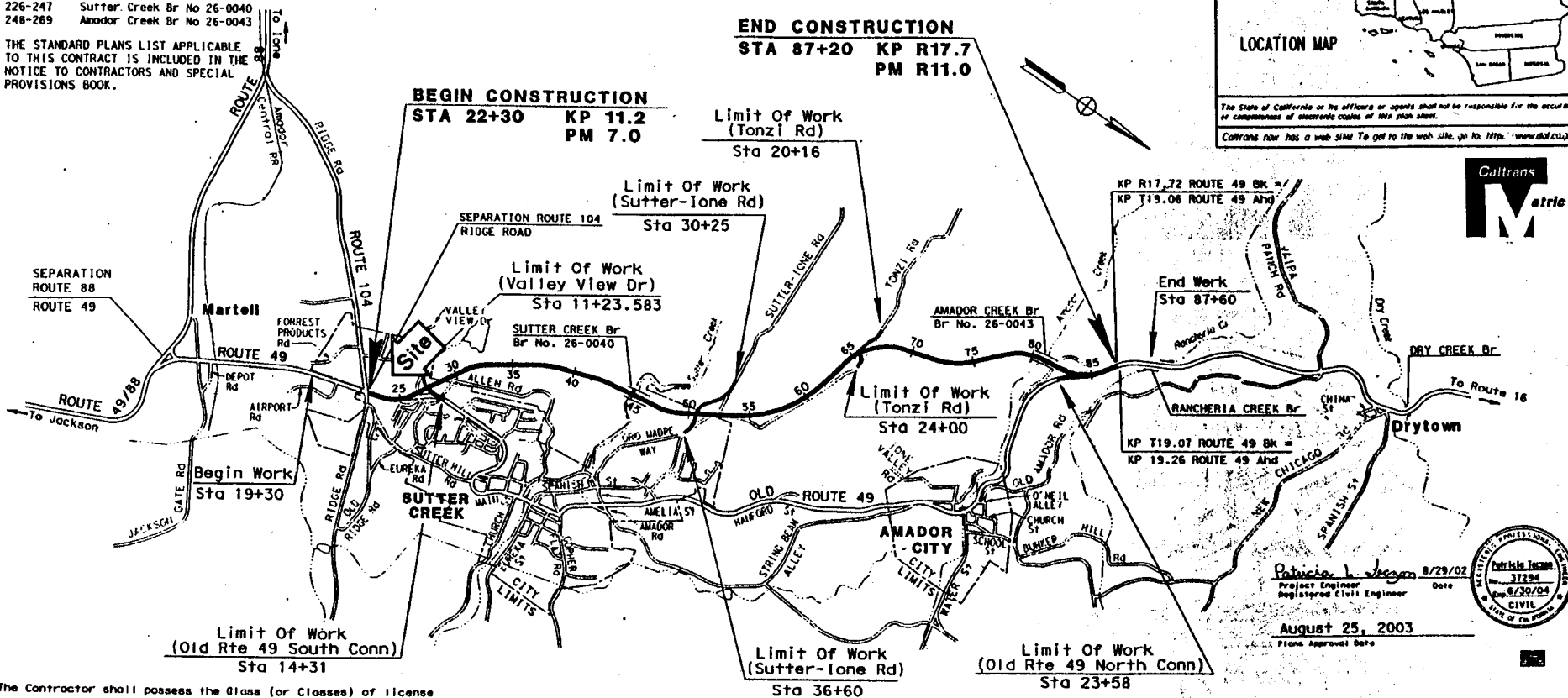
To be supplemented by Standard Plans dated July, 1999

ACSTP-P049(129)E


DIST	COUNTY	ROUTE	MILEMETER POST TOTAL PROJECT	SHEET NO.	TOTAL SHEETS
10	AMAD	49	11.2/R17.7	1	269



The State of California or its officers or agents shall not be responsible for the accuracy or completeness of geographic details of this plan sheet.  
Caltrans now has a web site! To get to the web site, go to: <http://www.dot.ca.gov>



Project Engineer: Patricia Ingram, 8/29/02, 37394, 6/30/04, CIVIL  
 August 25, 2003  
 Plans Approval Date



The Contractor shall possess the Class (or Classes) of license

FILE NUMBER 10-00

10-00